



Albian Sands Energy Muskeg River Mine Expansion

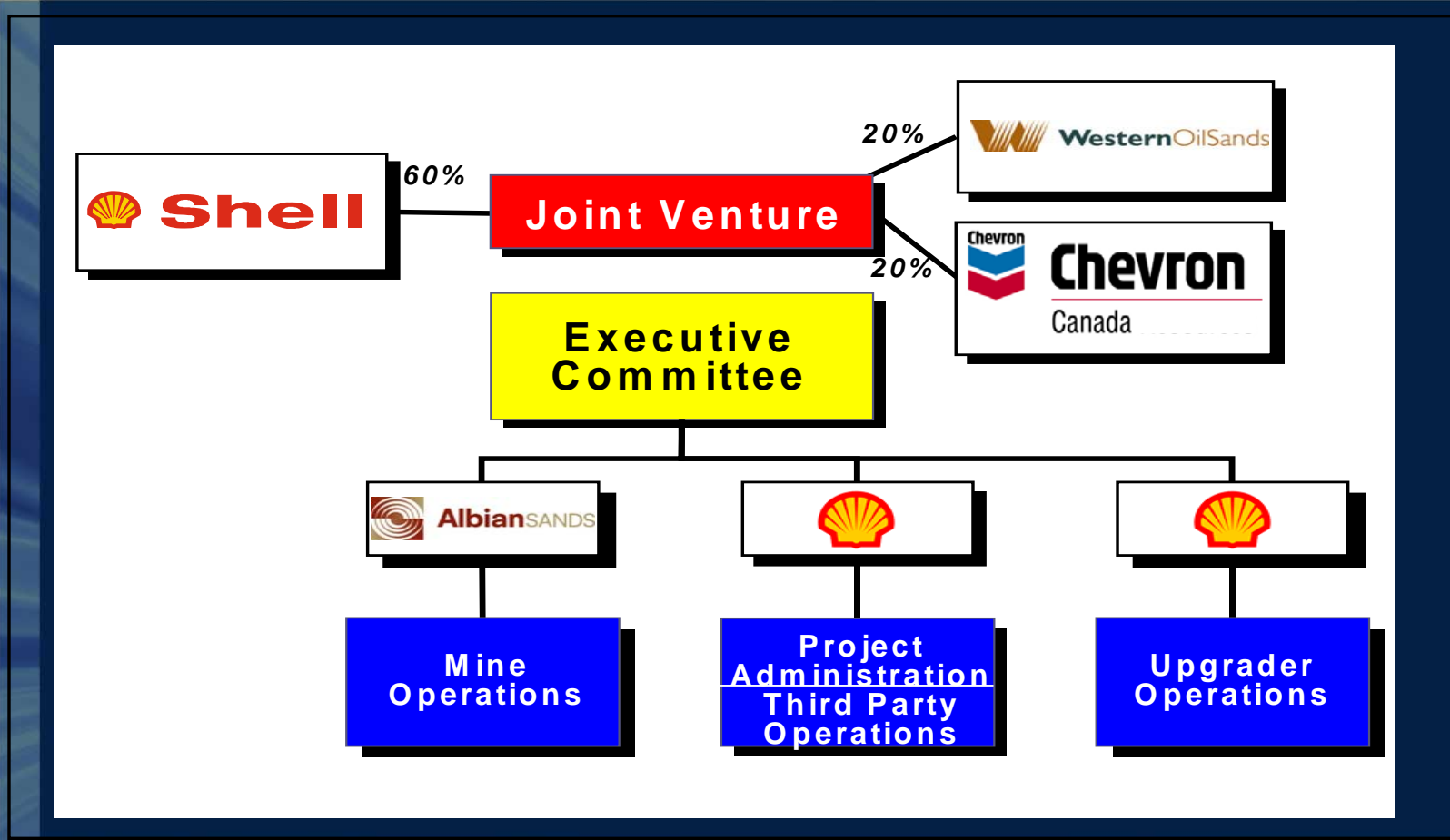


Corporate Overview

- Athabasca Oil Sands Project
- MRM, Shell Scottford Upgrader, Shell Jackpine
- Joint Venture Owners, Shell Canada, Chevron Canada, Western Oil Sands

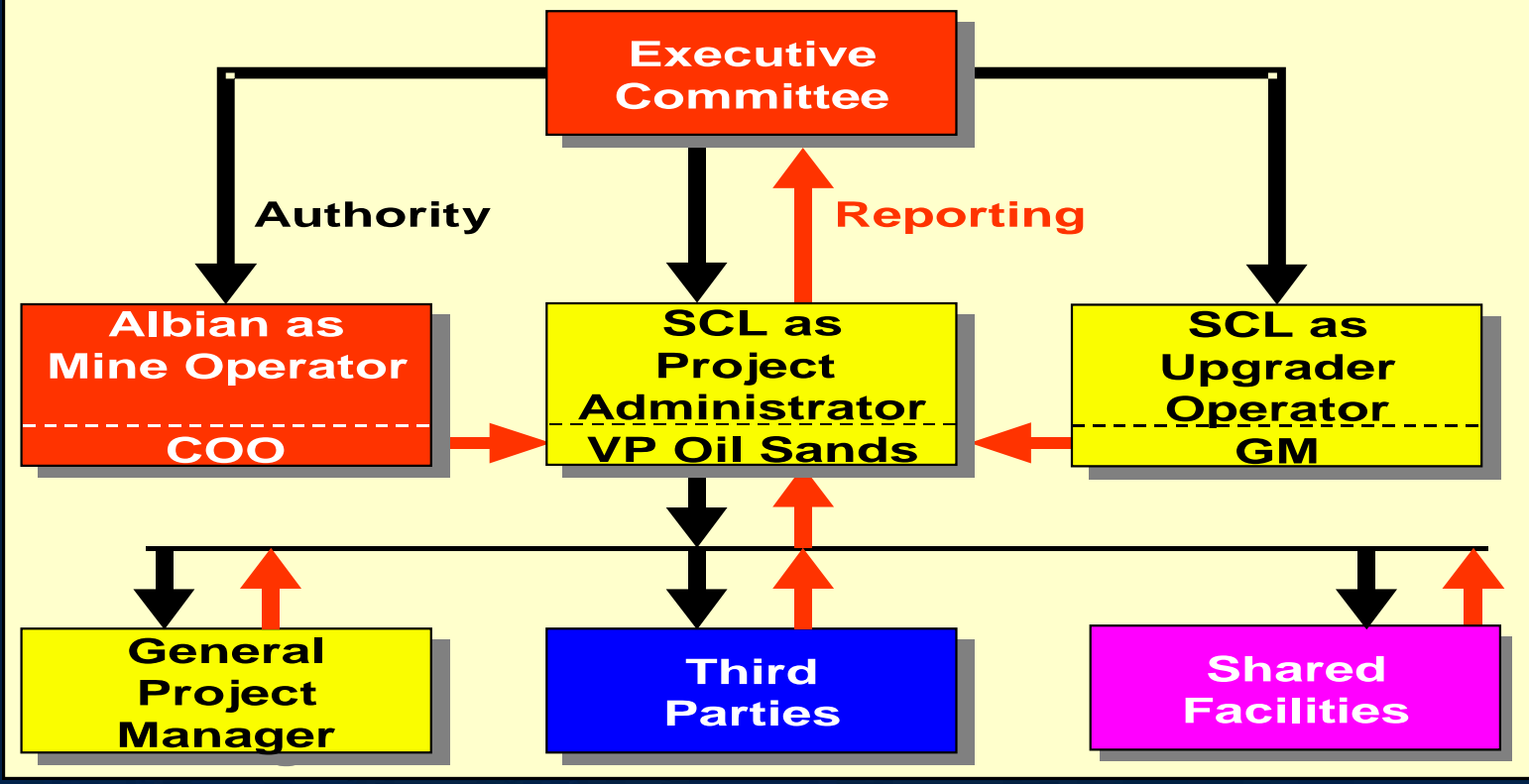


Project Overview





Oil Sands Joint Venture



Background



Year	MRM Bitumen Production (bbls/cd)
2000 (Approved)	155,000
2005 (Actual)	168,371

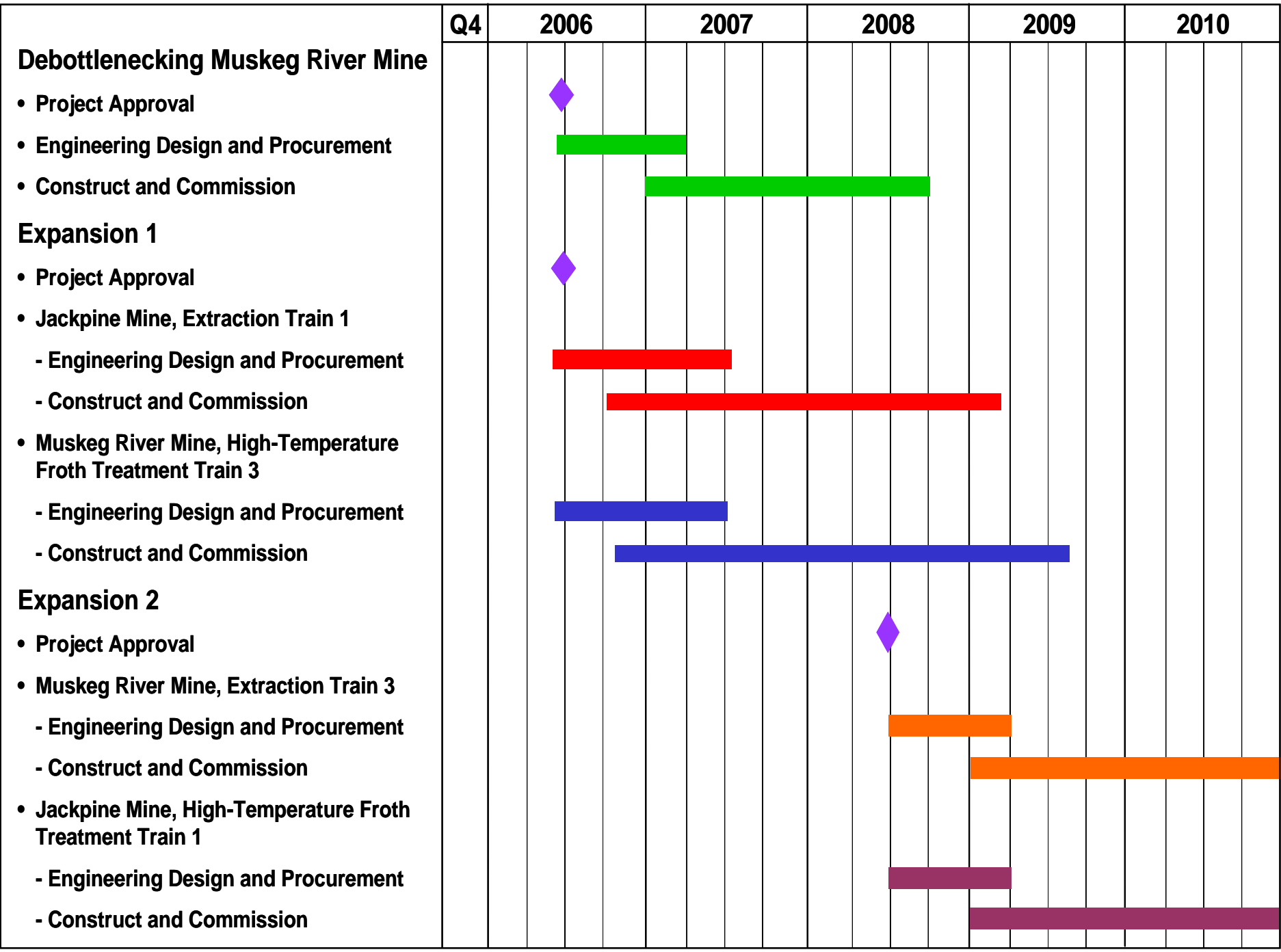


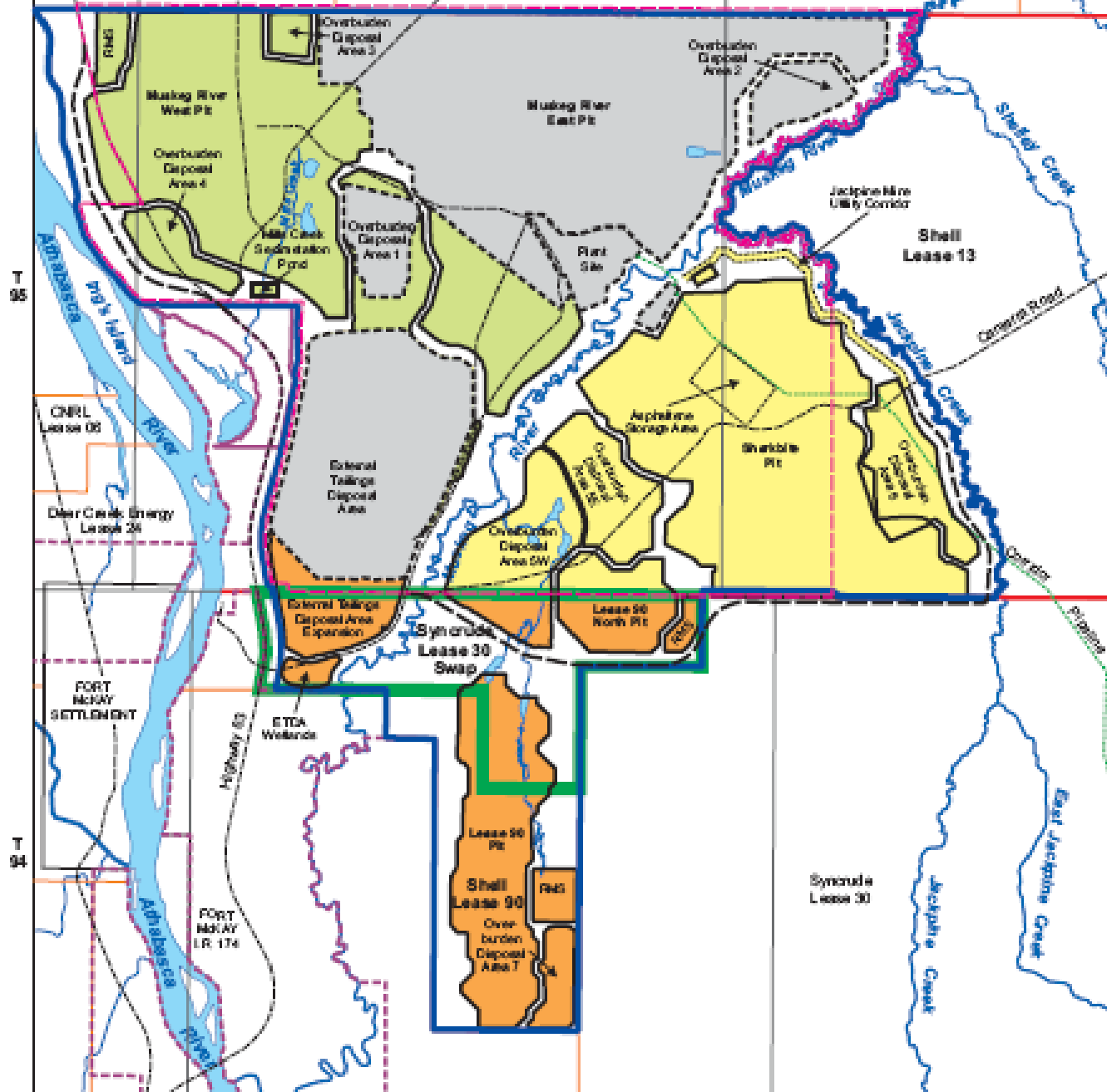
Production Schedule

Year	MRM Bitumen Production (bbls/cd)
2005 (today)	168,371
2008 Debottleneck	180,000
2009 Froth Treatment Expansion 1 +Jackpine Phase 1	290,000
2010 Extraction Train 3	275,000



Project Schematic

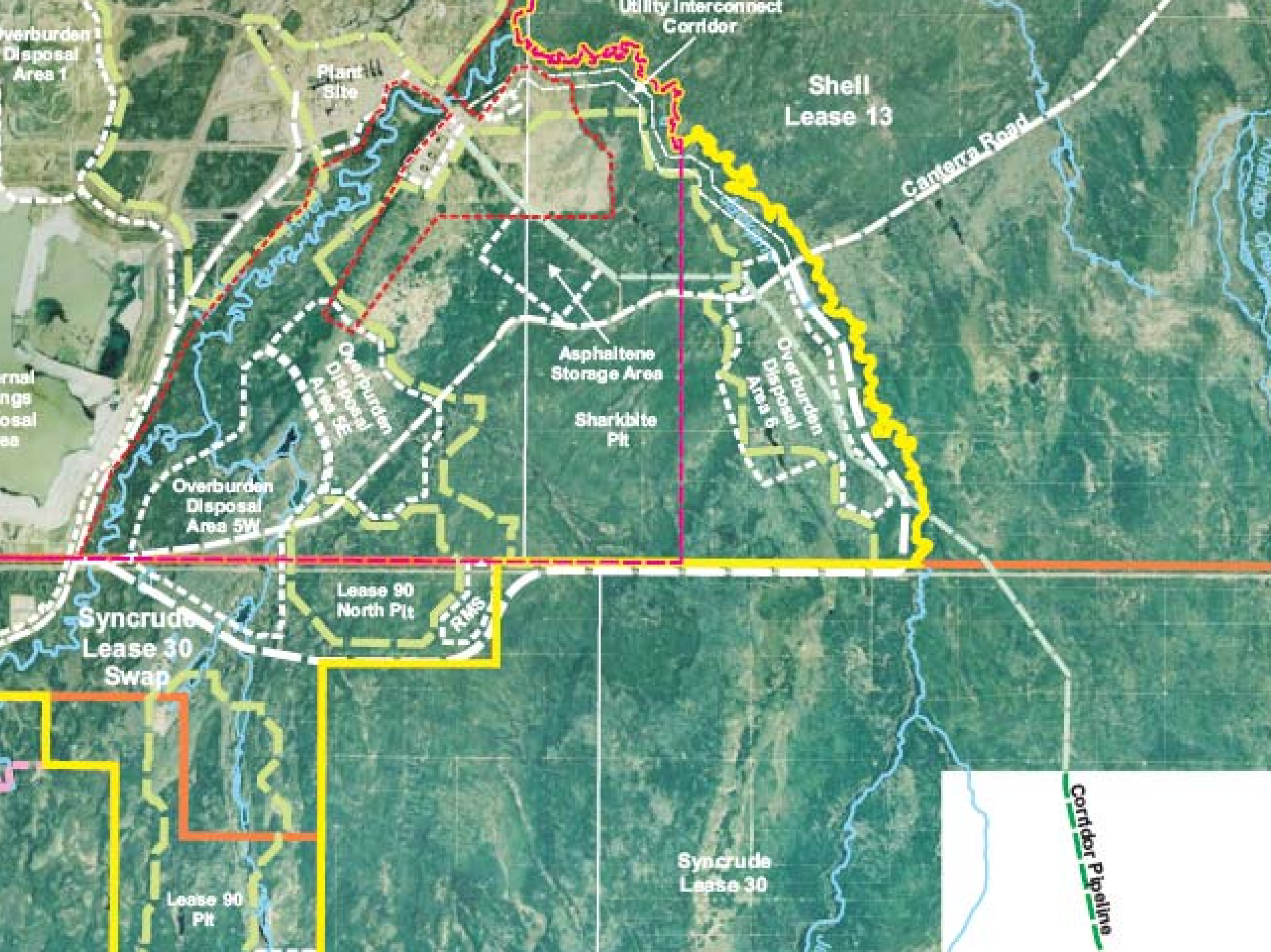




T 95
T 94

- Shell Lease Boundary
- Other Lease Boundary
- EUB Approval #8512 Boundary
- Fort McKay First Nations
- Muskeg River Mine
- Approved Development
- West Pt Extension Area
- Shellbite Area





Overburden Disposal Area 1

Plant Site

Utility Interconnect Corridor

Shell Lease 13

Cantera Road

Asphaltene Storage Area

Sherdite Pit

Overburden Disposal Area 5E

Overburden Disposal Area 5W

Overburden Disposal Area 5

Syncrude Lease 30 Swap

Lease 90 North Pit

Lease 90 Pit

Syncrude Lease 30

Corridor Pipeline